
























Mary Gray Bird Sanctuary Trail Map

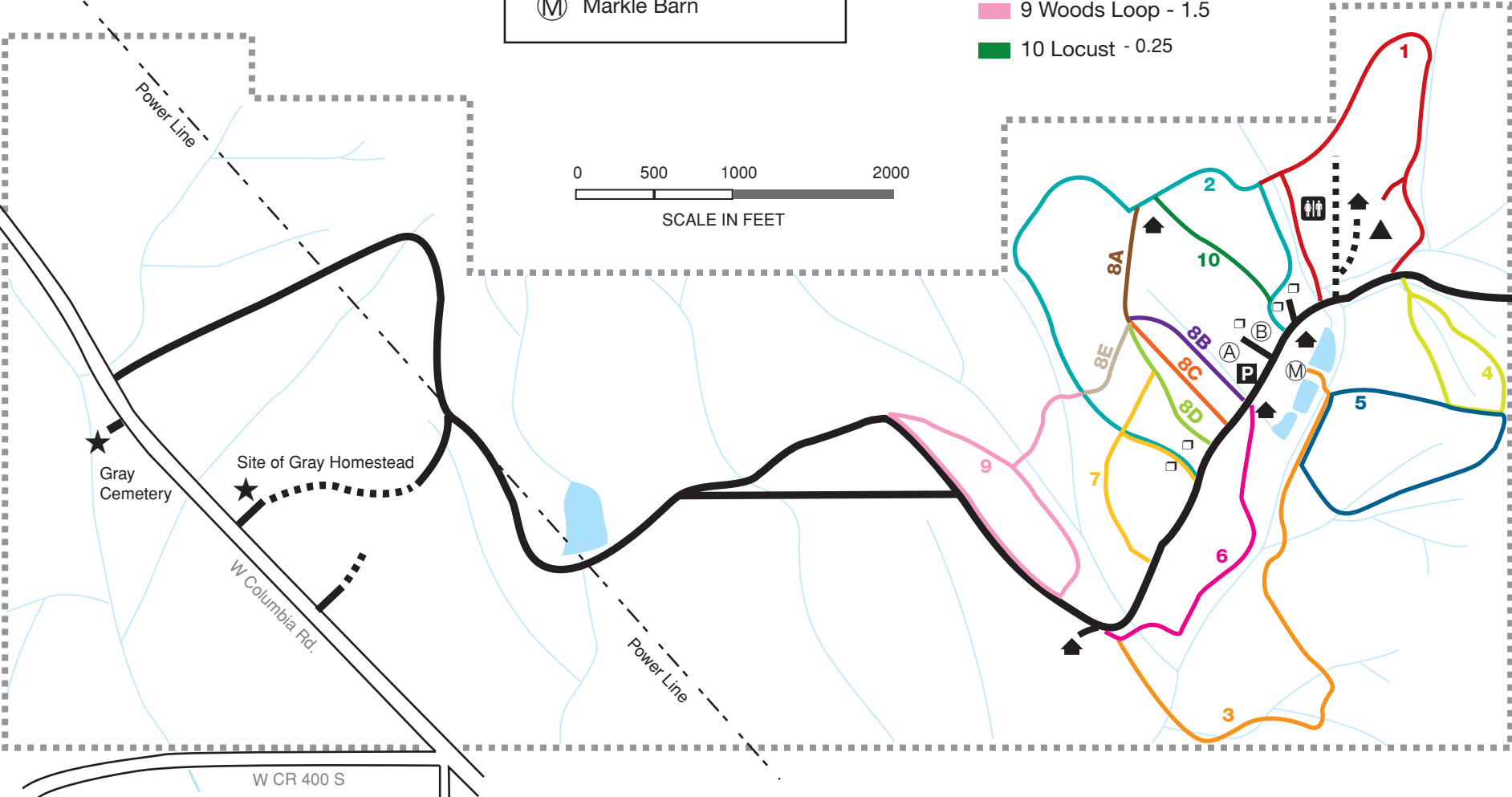
-  Service Road
-  Parking
-  Shelter
-  Restroom
-  Camp Grounds
-  Denzel Barricklow Memorial Amphitheater
-  Brooks Hall
-  Markle Barn



Trails marked at intersection only

Length of trails in miles are approximate.

- | | |
|---|--|
|  1 Wildflower - 0.75 |  8A Malus |
|  2 Beech - 1.5 |  8B Lonicera |
|  3 Tulip Polpar - 1.5 |  8C Crataegus |
|  4 Cardinal - 0.5 |  8D Viburnum |
|  5 Woodpecker - 0.6 |  8E Cornus |
|  6 Wetland - 0.5 | |
|  7 Prairie - 0.5 (0.26 to trailhead) | |
|  9 Woods Loop - 1.5 | |
|  10 Locust - 0.25 | |



Bird Sanctuary CR 425 W